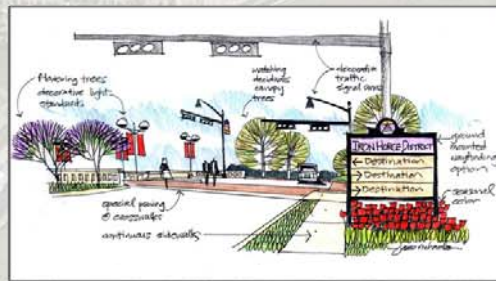


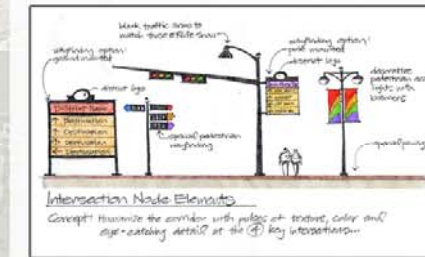
Corridor Image and Districts Plan



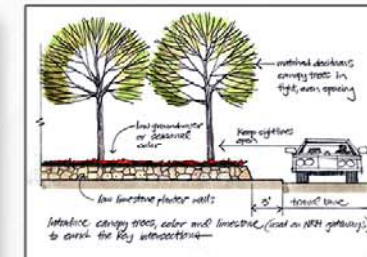
Transit Oriented Development in the Iron Horse District



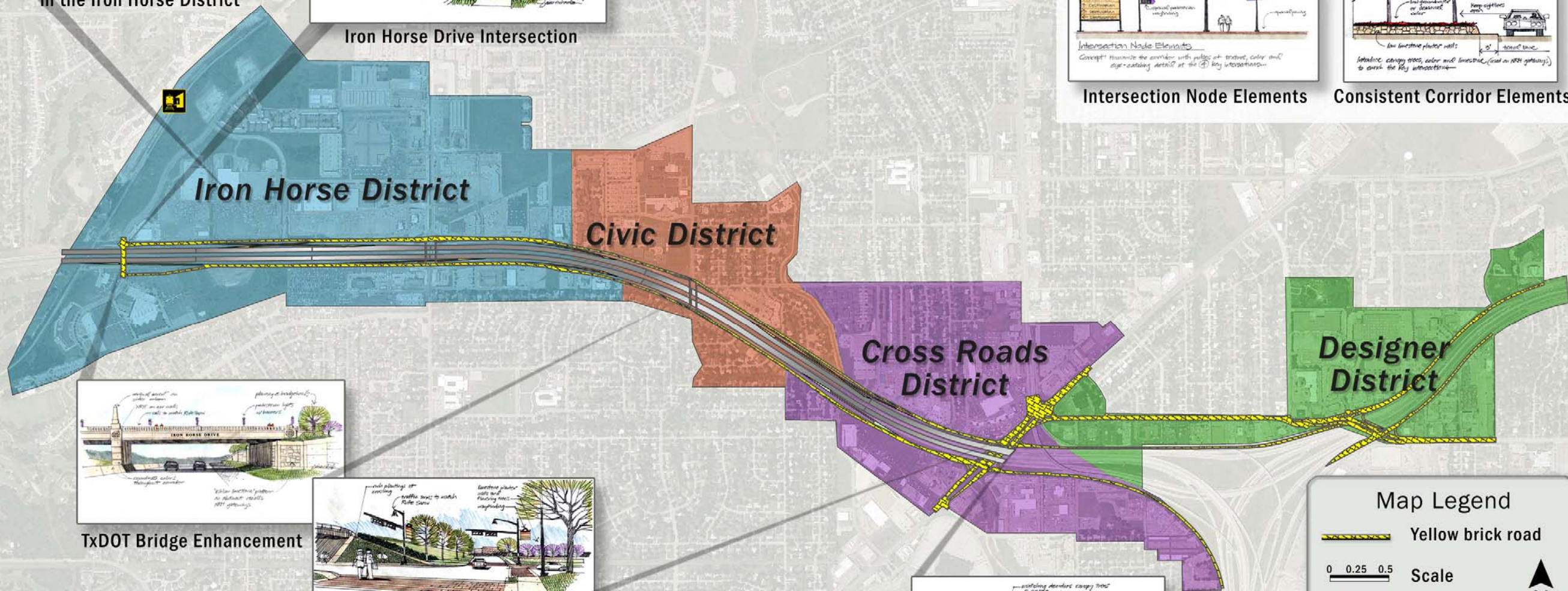
Iron Horse Drive Intersection




Intersection Node Elements



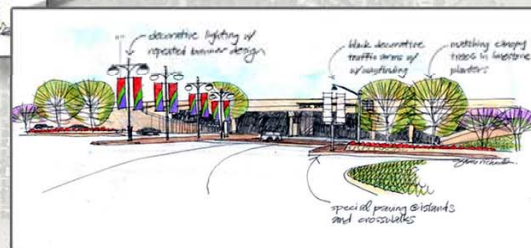
Consistent Corridor Elements



TxDOT Bridge Enhancement



Holiday Lane Intersection



Bedford Euless Intersection



Highway 26 Intersection

Map Legend

Yellow brick road

0 0.25 0.5 Scale

N

Study Team

Kimley-Horn and Associates, Inc.

May 2005

TOWNSCAPE, INC.

Exhibit 5 Corridor image and district plan